

Bow Natural Resources Inventory
Wetlands and Surface Waters

Bow Bog Brook-
Merrimack River Watershed

Map Description:
Wetlands and surface waters provide many ecological functions and human values. These include providing wildlife habitat, assisting with flood control, maintaining water quality, recharging groundwater supplies, offering education and scientific research opportunities, and recreation. This map helps the viewer learn where these resources are located in Bow. This map does not reflect all of the wetlands located in Bow, nor does it constitute jurisdictional wetland delineations. Wetlands mapped are for planning purposes only. On site investigations are needed to confirm existing data and develop new data on wetlands. Conservation lands has also been added to show where the many town-owned and private lands are located that have been protected over time, as well as the resources they protect.


Data Sources:
-Political Boundaries, downloaded from NH GRANIT
-Conservation Lands, downloaded from NH GRANIT, edited by Moosewood
-Surface Water (NHD), downloaded from NH GRANIT, edited by Moosewood
-Streams, downloaded from NH GRANIT
-Roads from NH DOT, downloaded from NH GRANIT
-Wetlands (NWI Plus), downloaded from NH GRANIT
-Vernal Pools, Moosewood Ecological
-NRCS Soils, downloaded from NH GRANIT
-Watersheds – HUC 10, NRCS and NH DES
-Prime Wetlands, New England Environmental Associates

Legend

- Town of Bow
- Roads
- Wetlands
- Prime Wetlands
- Conservation Lands
- Watersheds (HUC10)
- Vernal Pools

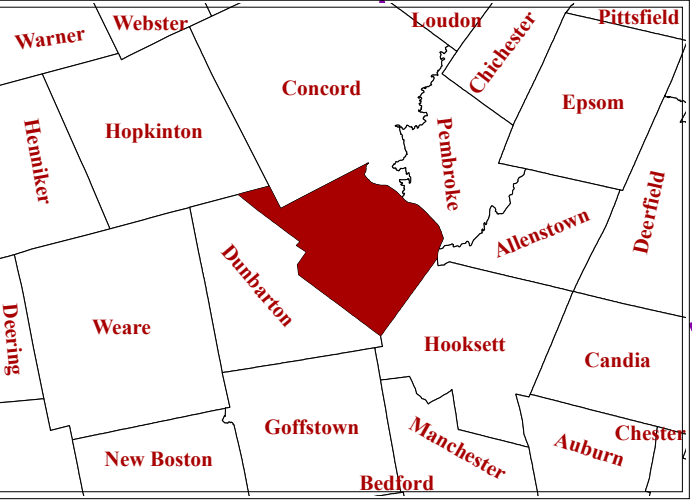
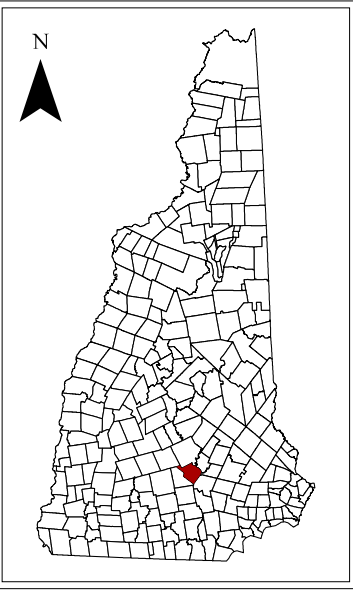
Hydic Soils

- Poorly drained
- Very poorly drained



1:42,000

0 0.5 1 Mi



Little Cohas Brook-
Merrimack River Watershed



Map created for planning purposes only. Accuracy of data to be verified by end user. Please reference Moosewood Ecological GIS Data Disclaimer for more information on its use and purpose.

Prepared for the Town of Bow, NH

Coordinate System: NAD 1983 StatePlane New Hampshire FIPS 2800 Feet
Projection: Transverse Mercator
Datum: North American 1983
False Easting: 984,250.0000
False Northing: 0.0000
Central Meridian: -71.6667
Scale Factor: 1.0000
Latitude Of Origin: 42.5000
Units: Foot US



Jeffrey N. Littleton, M.S.
Conservation Ecologist
(603) 831-1980
Moosewood Ecological LLC
Innovative Conservation Solutions for New England

Date: 2/17/2021