








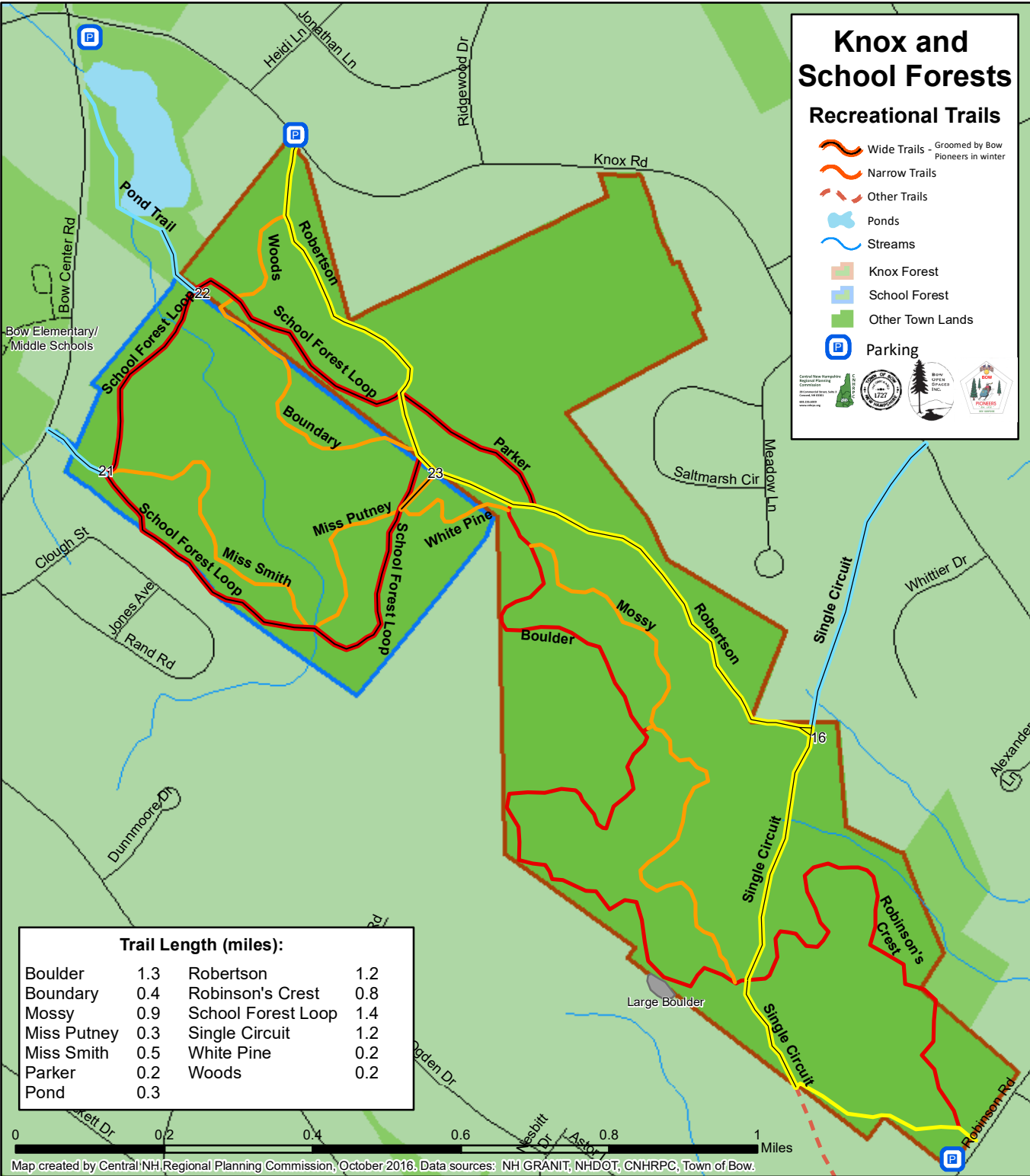


# Knox and School Forests

## Recreational Trails

-  Wide Trails - Groomed by Bow Pioneers in winter
-  Narrow Trails
-  Other Trails
-  Ponds
-  Streams
-  Knox Forest
-  School Forest
-  Other Town Lands
-  Parking



Bow Elementary/  
Middle Schools

**Trail Length (miles):**

Boulder	1.3	Robertson	1.2
Boundary	0.4	Robinson's Crest	0.8
Mossy	0.9	School Forest Loop	1.4
Miss Putney	0.3	Single Circuit	1.2
Miss Smith	0.5	White Pine	0.2
Parker	0.2	Woods	0.2
Pond	0.3		



Map created by Central NH Regional Planning Commission, October 2016. Data sources: NH GRANIT, NHDOT, CNHRPC, Town of Bow.